

March 26, 2026

1 time

LPXLP

## NOTICE OF PUBLIC HEARING

Notice is hereby given that a Public Hearing will be held before the Planning and Zoning Commission at the Slaughterville Town Hall located at 10701 US Hwy 77, Slaughterville Oklahoma, at 5:30 p.m. on April 14th, 2026. At that time, the Planning and Zoning Commission will consider the application submitted by Knocking Turtle Village and Event Center for a Use/Structure on Review for a property located at 12571 US HWY 77, Lexington, 73051, for the purpose of selling wine and beer for special events in an existing club house/event center, zoned as R2, multi-family residential, planning area A.

Legal Description: 20-7-1W 8.067 AC PRT S/2 S/2 SW/4 NW/4 BEG 50' E SW/C NW/4 N328.70' E1269.21' S328.68' W1268.86' POB LESS PRT S/2 S/2 SE/4 NW/4 BEG 50' E SE/C NW/4 N328.70' E200' S328.69' W200' POB

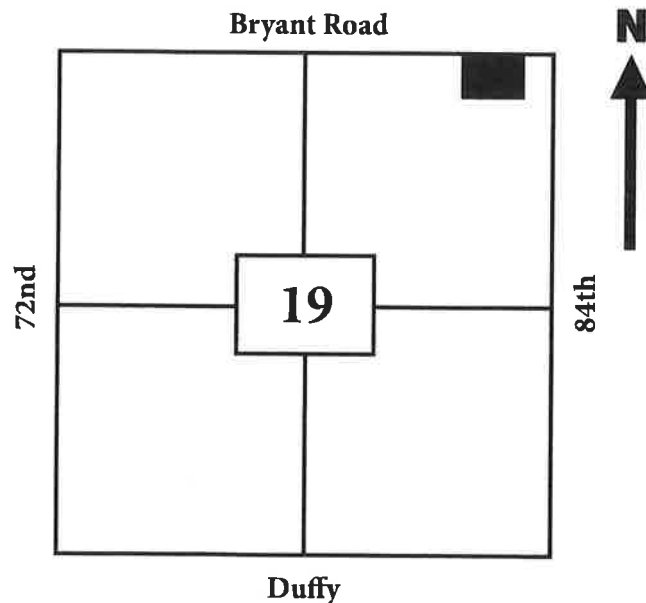
The Slaughterville Planning and Zoning Commission will make a recommendation to the Town of Slaughterville Board of Trustees, and the Town Board of Trustees will hold a Public Hearing at Slaughterville Town Hall, located at 10701 US HWT 77, Slaughterville, OK, at 7:00pm on April 21st, 2026, to consider the application for the proposed use permitted on review.

All persons interested are invited to attend the public hearing to express their opinions.

For additional information, please contact the Town Hall at (405) 872-3000.

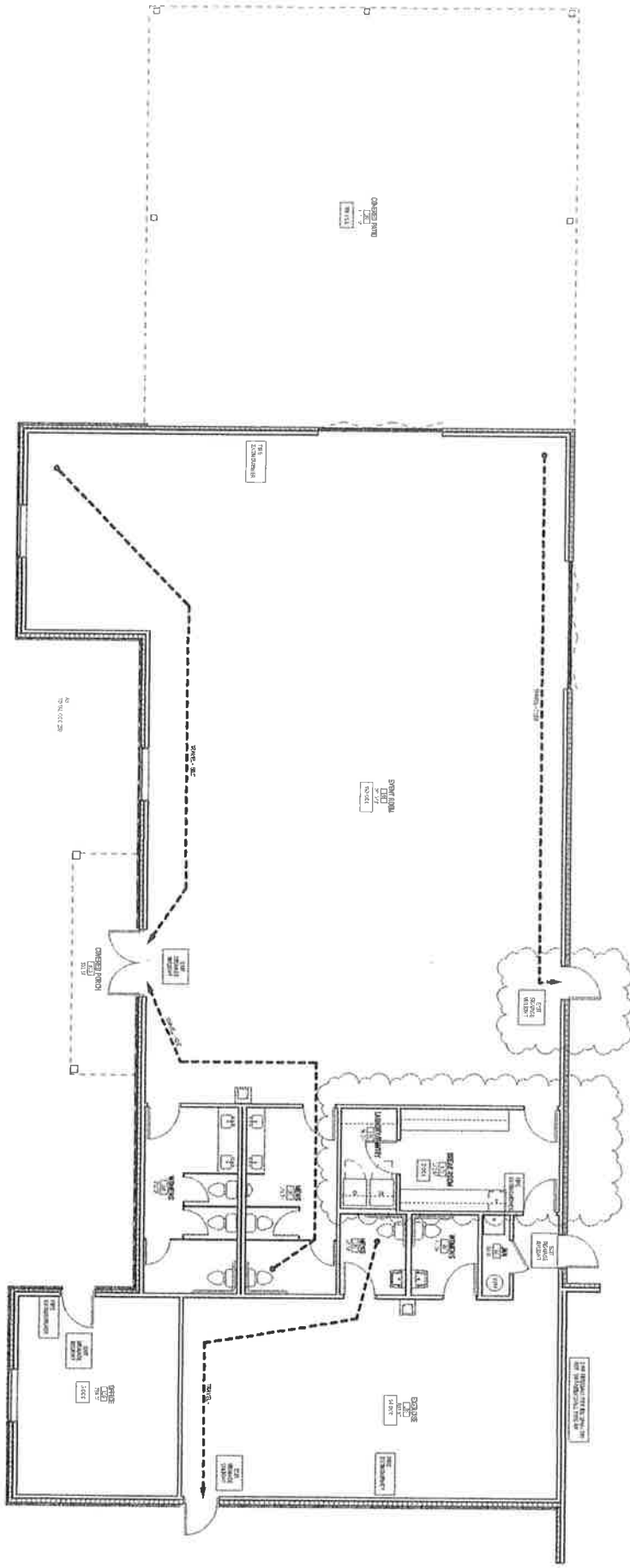
Karie Killgore, Administrative Assistant

March 23, 2026





PERMIT SET



CLUBHOUSE

LIFE SAFETY NOTES

1. ALL EXITS MUST BE UNLOCKED AT ALL TIMES.  
 2. ALL EXITS MUST BE CLEAR OF OBSTRUCTIONS.  
 3. ALL EXITS MUST BE MARKED WITH A SIGN.  
 4. ALL EXITS MUST BE MARKED WITH A LIGHT.  
 5. ALL EXITS MUST BE MARKED WITH A SOUND.  
 6. ALL EXITS MUST BE MARKED WITH A TOUCH.  
 7. ALL EXITS MUST BE MARKED WITH A TASTE.  
 8. ALL EXITS MUST BE MARKED WITH A SMELL.  
 9. ALL EXITS MUST BE MARKED WITH A FEEL.  
 10. ALL EXITS MUST BE MARKED WITH A HEAR.



TP  
 ARCHITECTURE  
 12571 HWY 77, LEXINGTON, OKLAHOMA 73051  
 (405) 733-1234  
 www.tparchitect.com

CLUBHOUSE DESIGN FOR:  
**GCI BUILDINGS INC**  
 12571 HWY 77, LEXINGTON, OKLAHOMA 73051

PROJECT NO:  
 2024-001  
 DATE:  
 08/20/24  
 REVISION:  
 001

LIFE SAFETY PLAN


A100

# Knocking Turtle Clubhouse and Event Center

Write a description for your map.

## Legend

- 📍 12571 US-77
- 📍 Knocking Turtle Village and Venue



Knocking Turtle Village and Venue 12571 US-77

Google Earth

Image © 2026 Airbus



300 ft

Published in  
**THE NORMAN TRANSCRIPT**

March 26, 2026

1 time

LPXLP

## NOTICE OF PUBLIC HEARING

Notice is hereby given that a Public Hearing will be held before the Slaughterville Planning and Zoning Commission at the Slaughterville Town Hall located at 10701 US Hwy 77, Slaughterville Oklahoma, at 5:30 p.m. on April 14th, 2026. At that time, the Slaughterville Planning and Zoning Commission will consider the application submitted by Darron Cox and daughter, Jenifer Tipton, for a Use/Structure Permit on Review for a tract of land zoned AR-2 Agricultural / Residential District Higher Density Area A. The applicant's intended purpose is a shop with an accessory apartment. The property is located at 10700 Sunset Ridge, Noble, Oklahoma.

Legal Description: 27-8-1W 6.35 AC PRT N/2 NE/4 SE/4 BEG S445 NE/C W850 S325.55 E850 N325.55 POB

The Slaughterville Planning and Zoning Commission will make a recommendation to the Town of Slaughterville Board of Trustees, and the Town Board of Trustees will hold a Public Hearing at Slaughterville Town Hall, located at 10701 US Hwy 77, Slaughterville, OK, at 7:00 p.m. on April 21st, 2026, to consider the application for the Use/Structure Permit on Review.

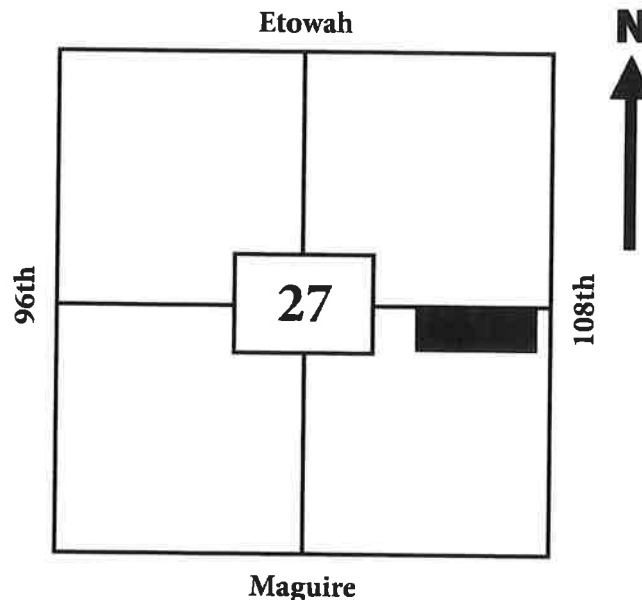
All persons interested are invited to attend the public hearing to express their opinions.

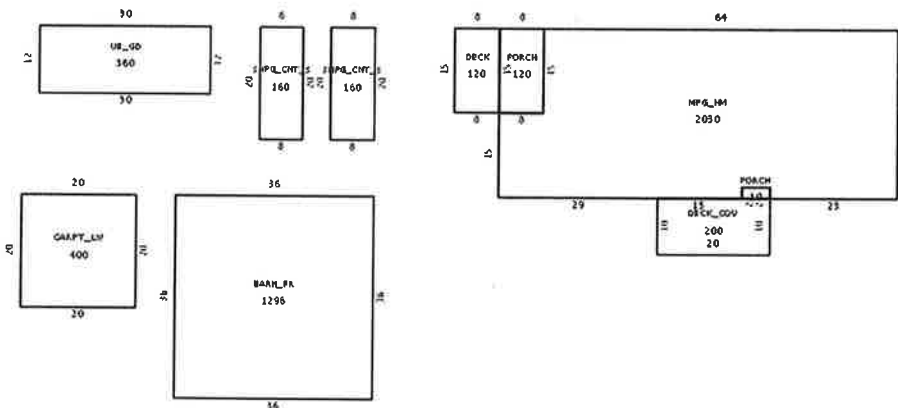
For additional information, please contact Town Hall at (405) 872-3000.

Karie Killgore, Deputy Town Clerk

Map of Area Affected:

March 23, 2026





Sunset Ridge

Sunset Ridge



10700 Sunset Ridge  
Recently viewed



Plots

11/21/11